

Table with columns: NSW VCA ID, NSW VCA Name, Total Area (ha), Landform pattern / main soil types, and Characteristic species in each stratum. Lists various vegetation types like Wet Sclerophyll Forests, Grassy Woodlands, etc.

Table with columns: NSW VCA ID, Name, and Area (ha). Lists 'Other Native' and 'Non-native / Non-vegetated areas'.

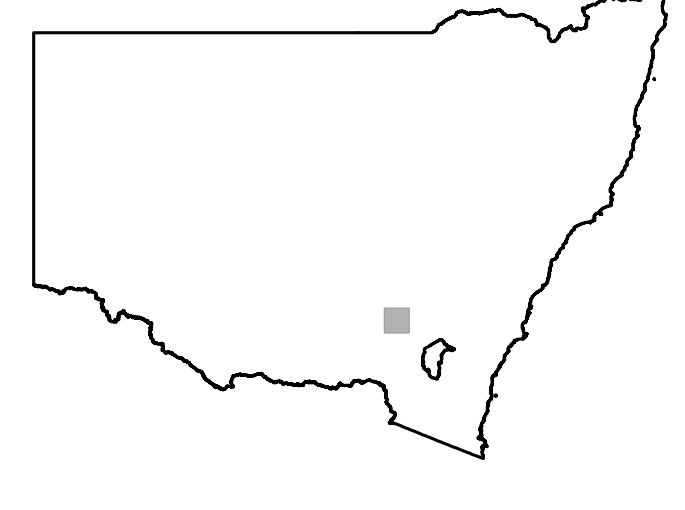
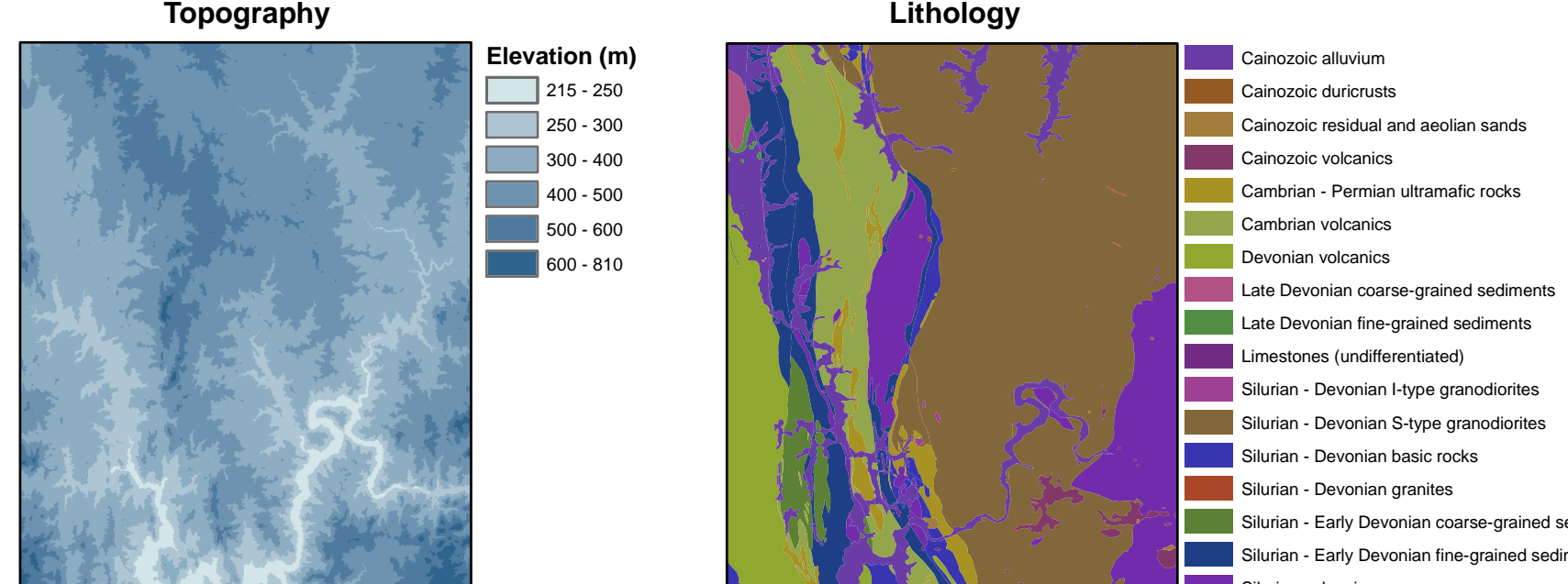
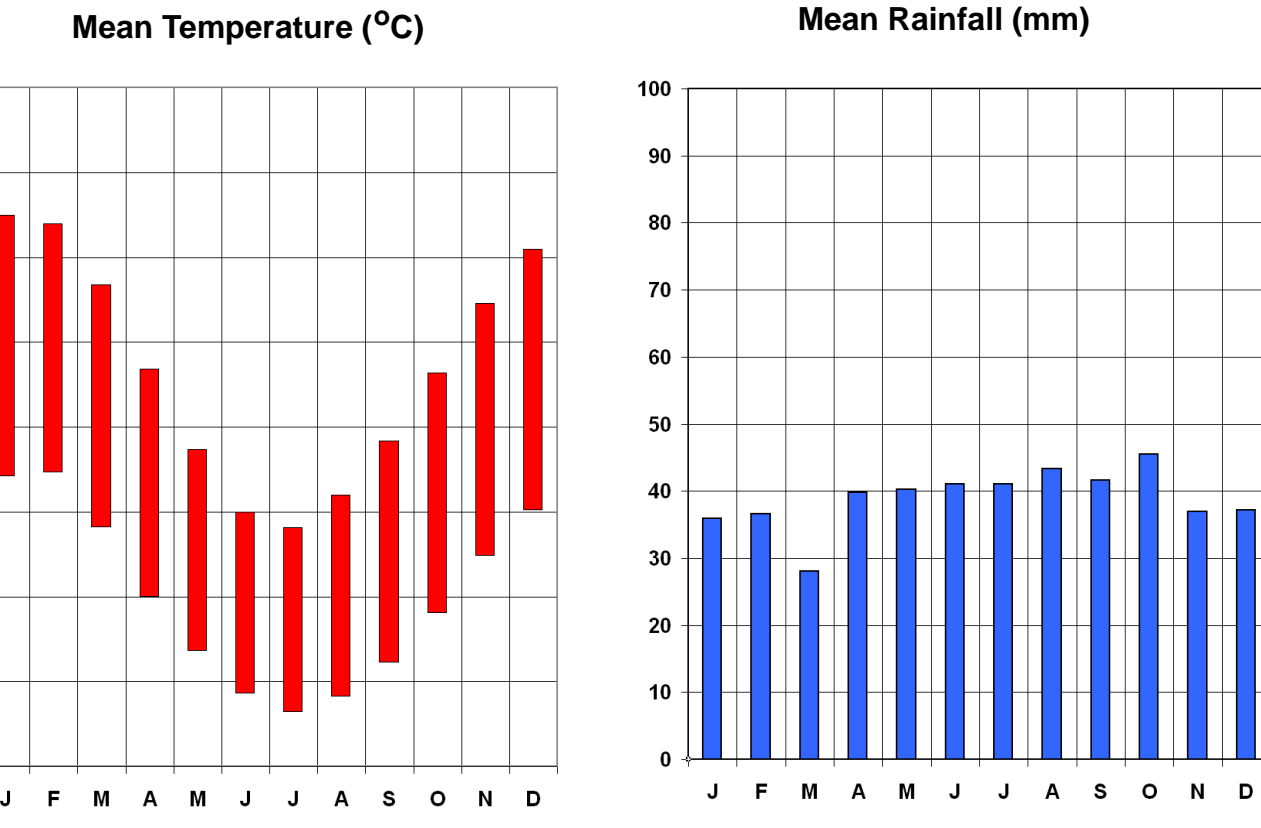
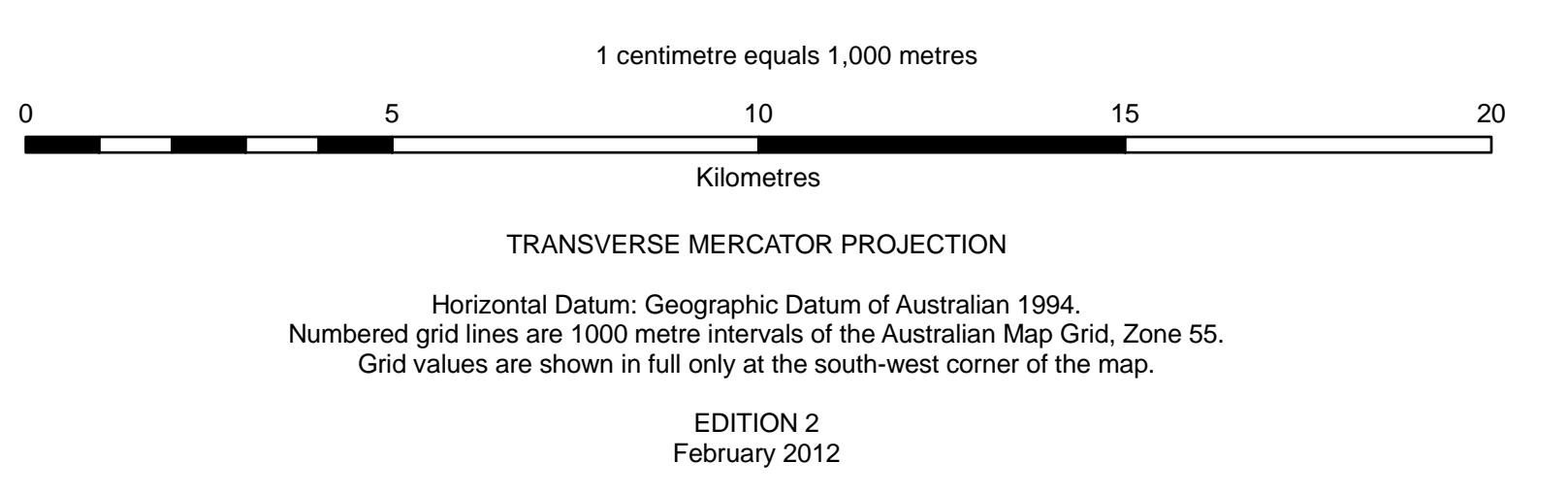


Table of grid coordinates: TEMBA, YONGA, BOORANA, AJAKE, COOTAMUNDRA, MURRUMBidge, TINGITTA, TUMUT, BRANCHELLA.



Legend for the map, including symbols for Town, Locality, Topographic Feature, Roads, Rivers and Wetlands, Cadastral, National Park, and State Forest.

Prepared by Office of Environment & Heritage, Queanbeyan. Project and technical coordination by Owen Maguire. Digital Aerial Photograph Interpretation undertaken by Paul McDonald and Marg East. Hard copy map layout by Tobi Edmonds and Rob Armstrong.