

Table with columns: NSW VCA ID, NSW VCA Name, Total Area (ha), Landform pattern / main soil types, and Characteristic species in each stratum. Includes sections for Grassy Woodlands, Dry Sclerophyll Forests, Freshwater Wetlands, Forested Wetlands, and Semi-arid Woodlands.

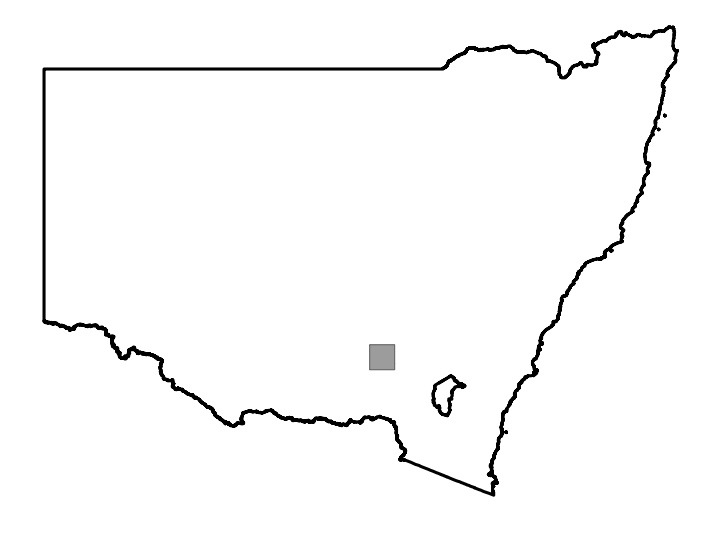
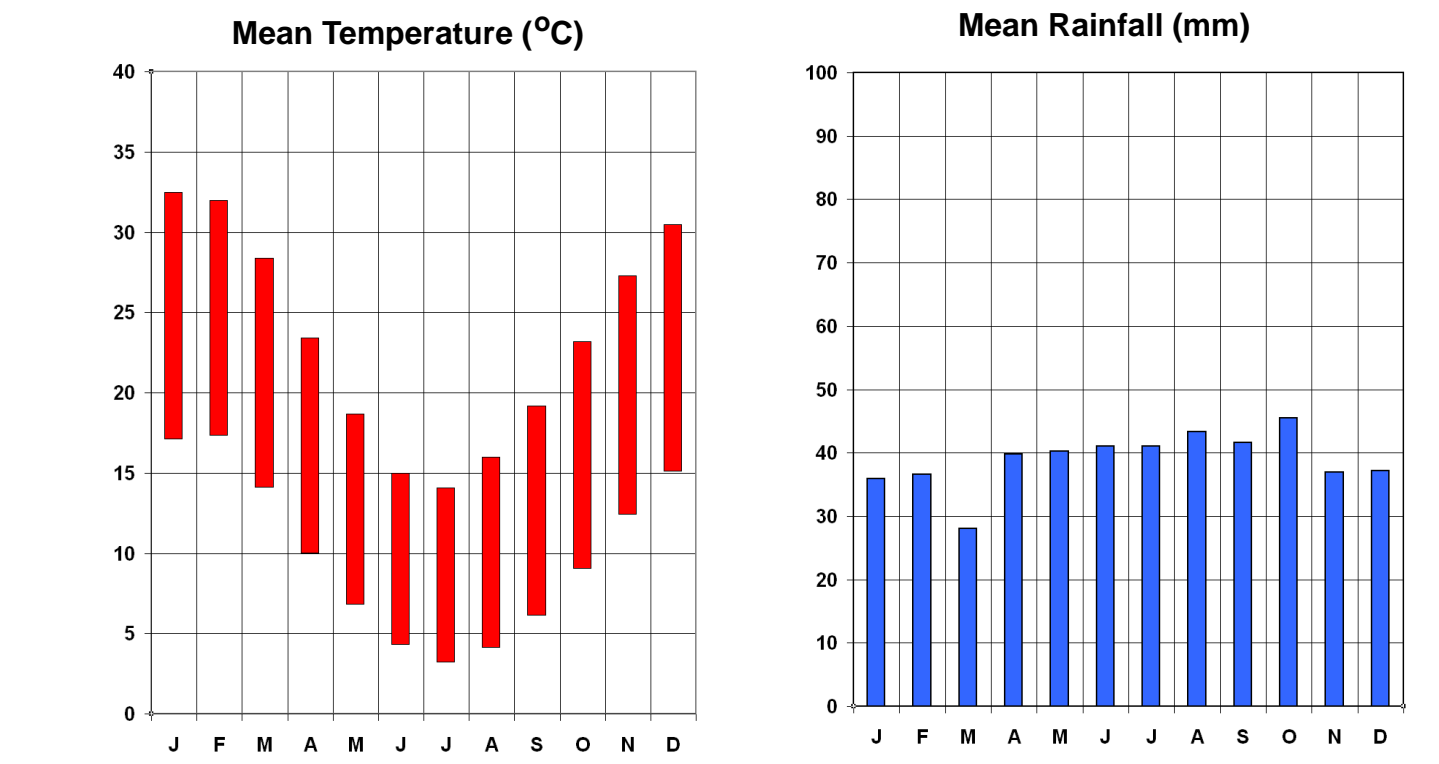
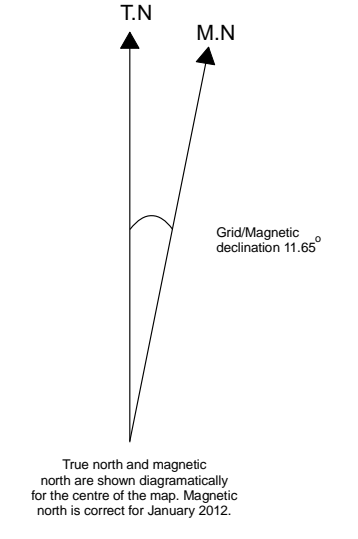
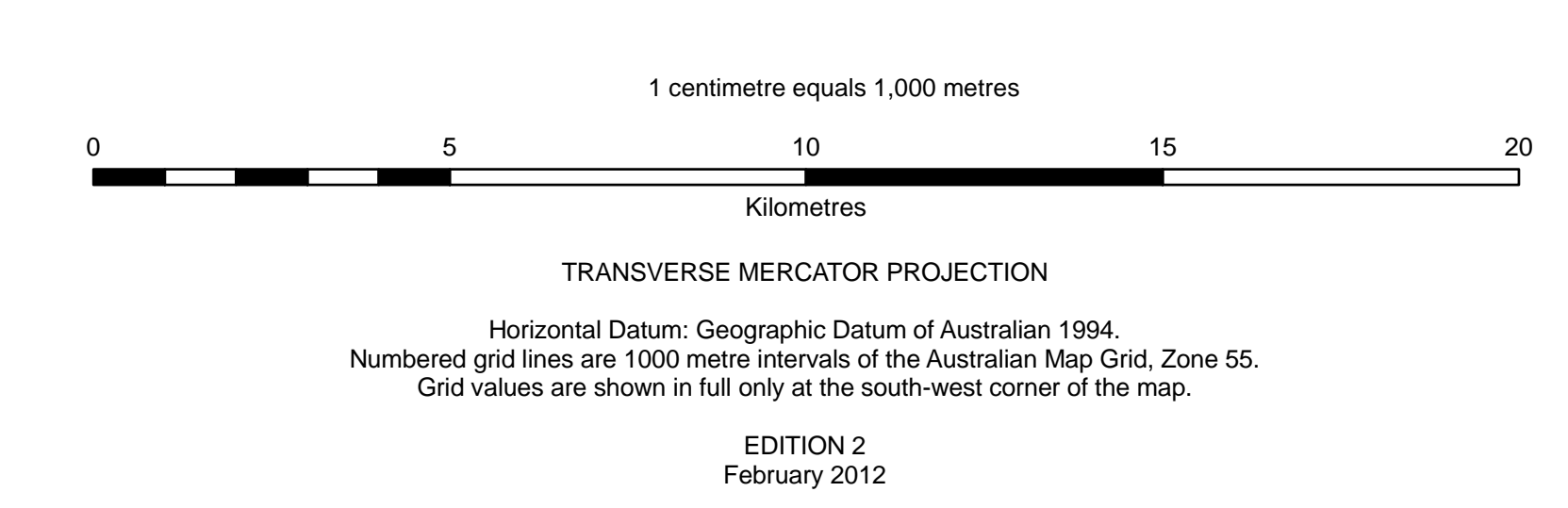
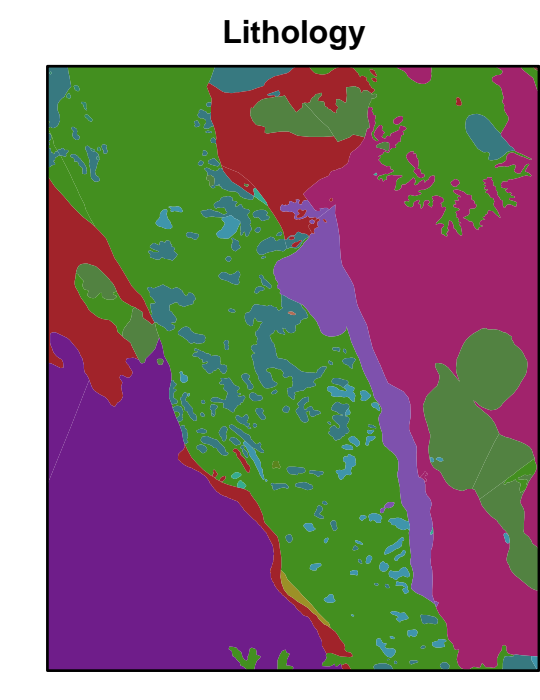



Table of grid coordinates for the map area, including Easting and Northing values.



Legend for symbols: Town, Locality, Topographic Feature, Roads, Rivers and Wetlands, Cadastral, National Park, State Forest.



Prepared by: Office of Environment & Heritage, Queanbeyan. Project and technical coordination by Owen Maguire. Digital Aerial Photograph Interpretation undertaken by Robert Streater and Cameron Paterson. Hard copy map layout by Toni Edmonds. Mapping was based on the interpretation of ADS40 aerial photography from 1 September 2007.